

Hampshire Water Transfer and Water Recycling Project

Environmental Statement – Figure 6.2 Air Quality construction dust and fine particulate matter buffers - inc. trackout

VOLUME NUMBER: 6

PLANNING INSPECTORATE SCHEME NUMBER: WA010002

APPLICATION DOCUMENT REFERENCE: 6.3

APFP REGULATION: 5(2)(a)

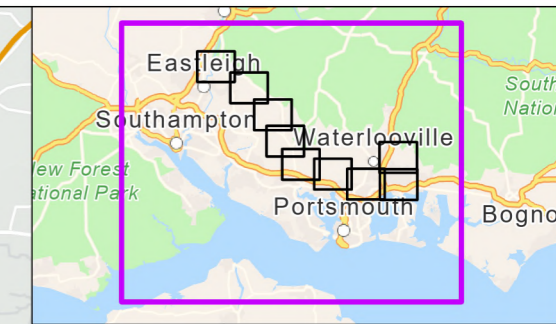
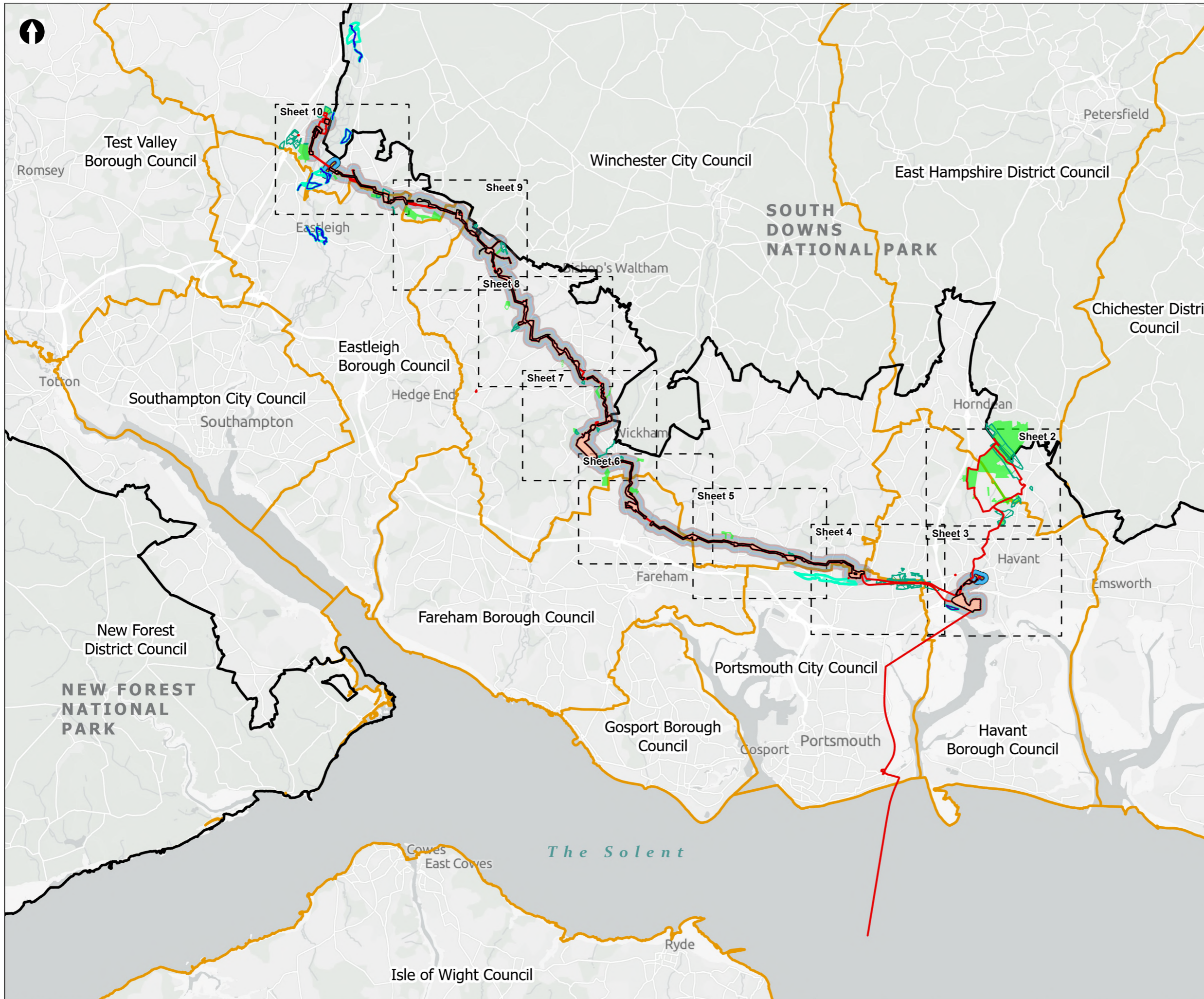
May 2026

Version 0



from
**Southern
Water** 

The Southern Water logo consists of the words 'Southern' and 'Water' stacked vertically in a dark blue, sans-serif font. To the right of the word 'Water' is a graphic element consisting of three stylized, wavy lines in shades of blue, representing water.



- Order Limits
- Sheet Extent Boxes 1:15k
- Local planning authorities
- Open Cut Areas
- National Parks
- Construction Dust Buffer**
- 250m
- 200m
- 100m
- 50m
- 20m
- Highbridge Road (B3335) Trackout Buffer**
- 20m
- 50m
- 200m
- Bedhampton Trackout Buffer**
- 20m
- 50m
- 200m
- Non-designated Sites within 200m of Order Limits**
- Ancient Woodland
- Designated Sites within 200m of Order Limits**
- Ramsar Sites
- Sites of Special Scientific Interest (SSSI)
- Special Protection Area (SPA)
- Sites of Importance for Nature Conservation (SINCs)
- Special Areas of Conservation (SAC)

Coordinate system: British National Grid; Datum: OSGB 1936
 Data sources: © Crown copyright and database rights 2026 Ordnance Survey 0100031673. Sources: Esri, TomTom, Garmin, FAO, NOAA, USGS, © OpenStreetMap contributors, and the GIS User Community, Contains OS data © Crown Copyright and database right 2025. Contains data from OS Zoomstack

PROJECT TITLE
 Hampshire Water Transfer and Water Recycling Project

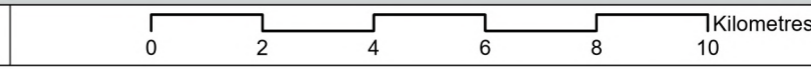


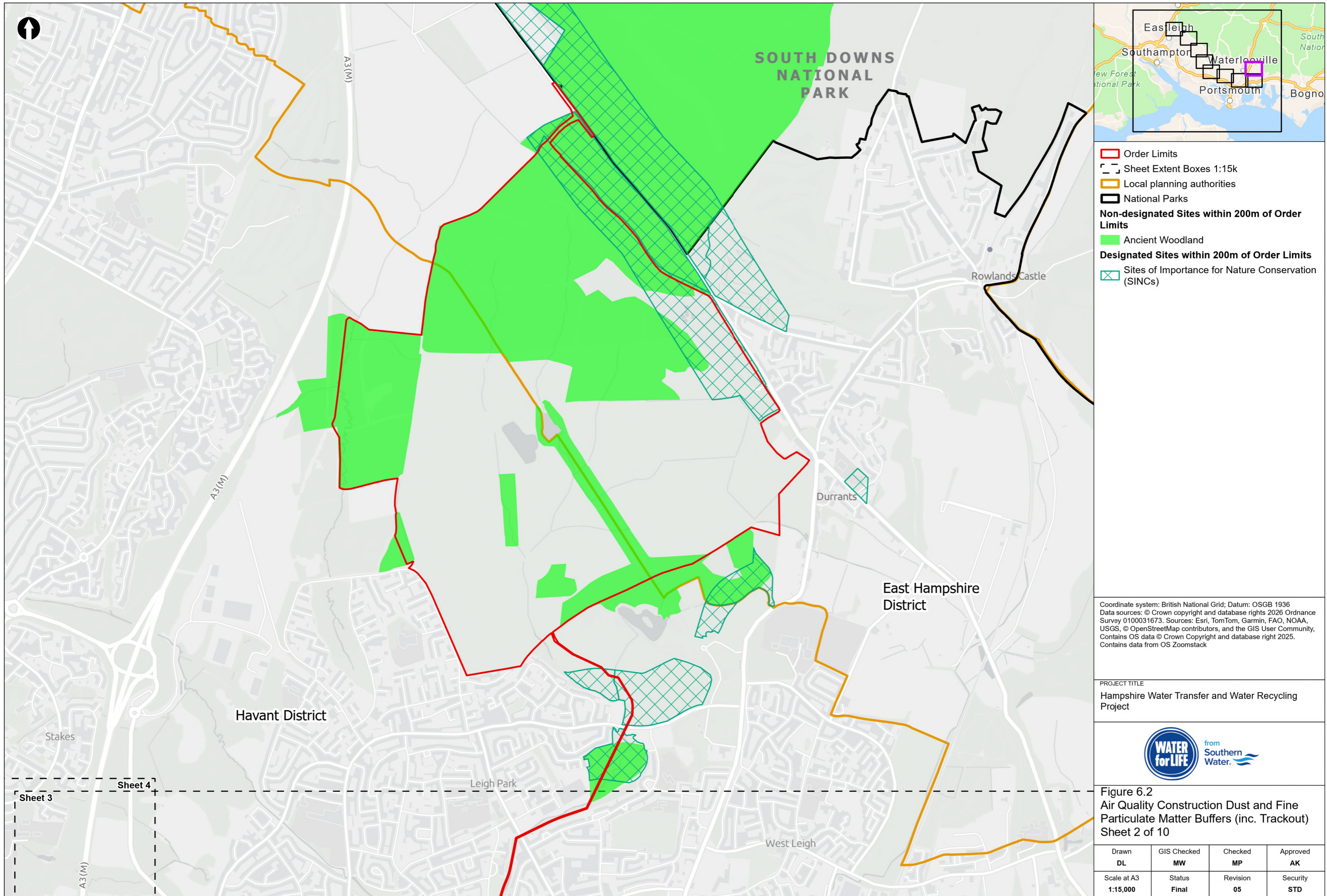
Figure 6.2
 Air Quality Construction Dust and Fine Particulate Matter Buffers (inc. Trackout)
 Sheet 1 of 10

Drawn DL	GIS Checked MW	Checked MP	Approved AK
Scale at A3 1:136,000	Status Final	Revision 05	Security STD

Drawing Number
PC5223-RHD-ES-ZZ-D-Z-0119

© Southern Water 2026
 This document is issued for the party which commissioned it and for specific purposes connected with the captioned project only. It should not be relied upon by any other party or used for any other purpose. We accept no responsibility for the consequences of this document being relied upon by any other party, or being used for any other purpose, or containing any error or omission which is due to an error or omission in data supplied to us by other parties.





- Order Limits
 - Sheet Extent Boxes 1:15k
 - Local planning authorities
 - National Parks
- Non-designated Sites within 200m of Order Limits**
- Ancient Woodland
- Designated Sites within 200m of Order Limits**
- Sites of Importance for Nature Conservation (SINCs)

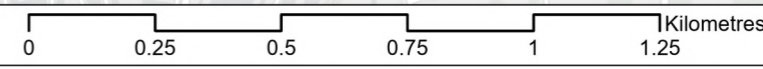
Coordinate system: British National Grid; Datum: OSGB 1936
 Data sources: © Crown copyright and database rights 2026 Ordnance Survey 0100031673. Sources: Esri, TomTom, Garmin, FAO, NOAA, USGS, © OpenStreetMap contributors, and the GIS User Community, Contains OS data © Crown Copyright and database right 2025. Contains data from OS Zoomstack

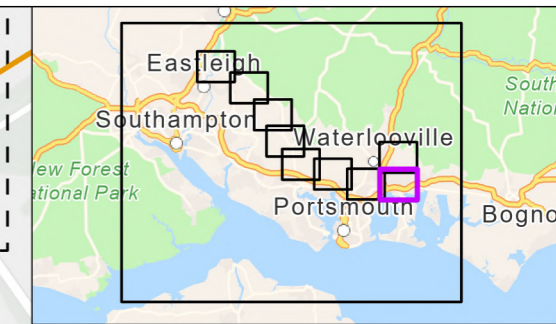
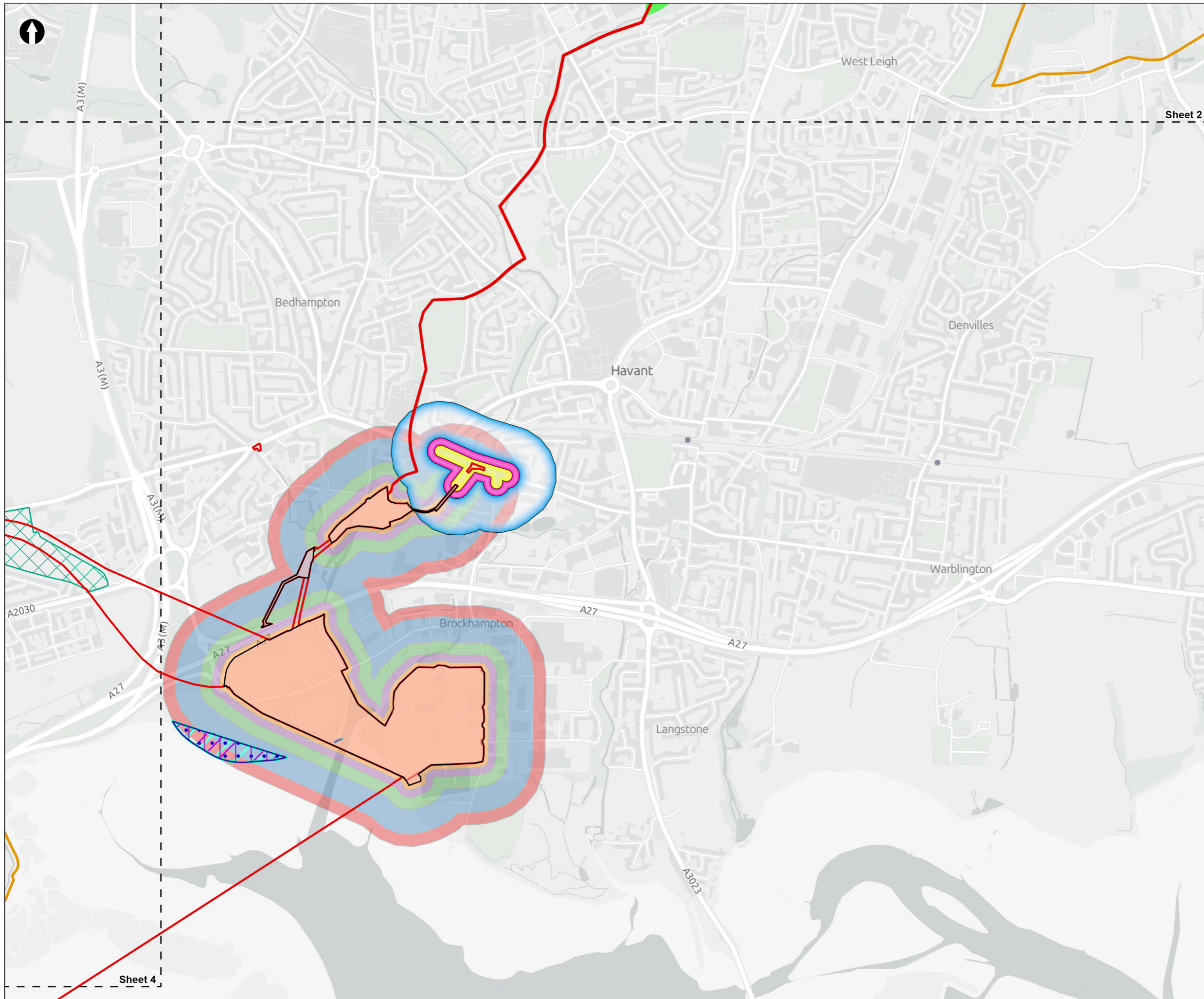
PROJECT TITLE
 Hampshire Water Transfer and Water Recycling Project



Figure 6.2
 Air Quality Construction Dust and Fine Particulate Matter Buffers (inc. Trackout)
 Sheet 2 of 10

Drawn DL	GIS Checked MW	Checked MP	Approved AK
Scale at A3 1:15,000	Status Final	Revision 05	Security STD





- Order Limits
- Sheet Extent Boxes 1:15k
- Local planning authorities
- Open Cut Areas
- Construction Dust Buffer**
- 250m
- 200m
- 100m
- 50m
- 20m
- Bedhampton Trackout Buffer**
- 20m
- 50m
- 200m
- Non-designated Sites within 200m of Order Limits**
- Ancient Woodland
- Designated Sites within 200m of Order Limits**
- Ramsar Sites
- Sites of Special Scientific Interest (SSSI)
- Special Protection Area (SPA)
- Sites of Importance for Nature Conservation (SINCs)
- Special Areas of Conservation (SAC)

Coordinate system: British National Grid; Datum: OSGB 1936
 Data sources: © Crown copyright and database rights 2026 Ordnance Survey 0100031673. Sources: Esri, TomTom, Garmin, FAO, NOAA, USGS, © OpenStreetMap contributors, and the GIS User Community, Contains OS data © Crown Copyright and database right 2025. Contains data from OS Zoomstack

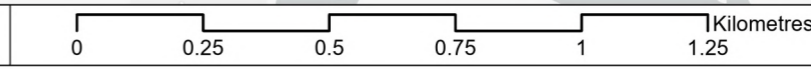
PROJECT TITLE
 Hampshire Water Transfer and Water Recycling Project

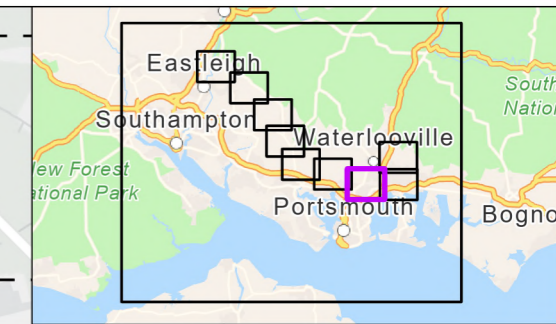
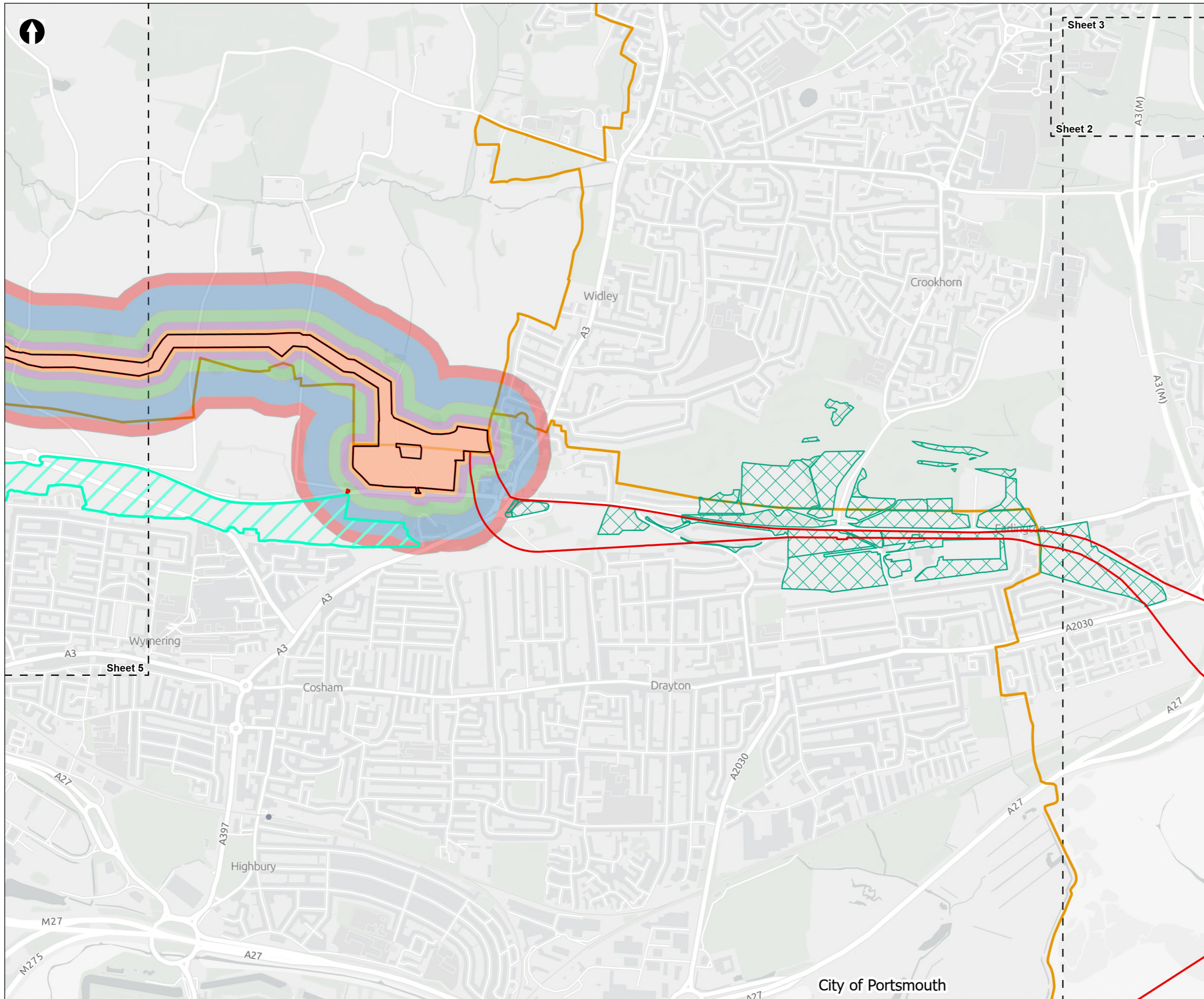


Figure 6.2
 Air Quality Construction Dust and Fine Particulate Matter Buffers (inc. Trackout)
 Sheet 3 of 10

Drawn DL	GIS Checked MW	Checked MP	Approved AK
Scale at A3 1:15,000	Status Final	Revision 05	Security STD

Drawing Number
PC5223-RHD-ES-ZZ-D-Z-0119





Order Limits

- Sheet Extent Boxes 1:15k
- Local planning authorities
- Open Cut Areas

Construction Dust Buffer

- 250m
- 200m
- 100m
- 50m
- 20m

Designated Sites within 200m of Order Limits

- Sites of Special Scientific Interest (SSSI)
- Sites of Importance for Nature Conservation (SINCs)

Coordinate system: British National Grid; Datum: OSGB 1936
 Data sources: © Crown copyright and database rights 2026 Ordnance Survey 0100031673. Sources: Esri, TomTom, Garmin, FAO, NOAA, USGS, © OpenStreetMap contributors, and the GIS User Community, Contains OS data © Crown Copyright and database right 2025. Contains data from OS Zoomstack

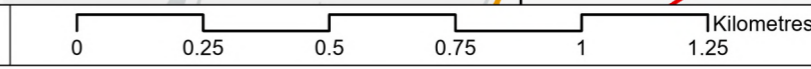
PROJECT TITLE
 Hampshire Water Transfer and Water Recycling Project

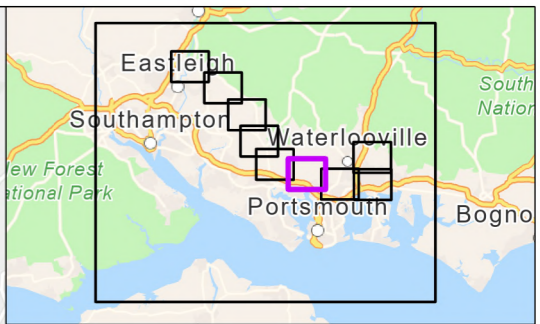
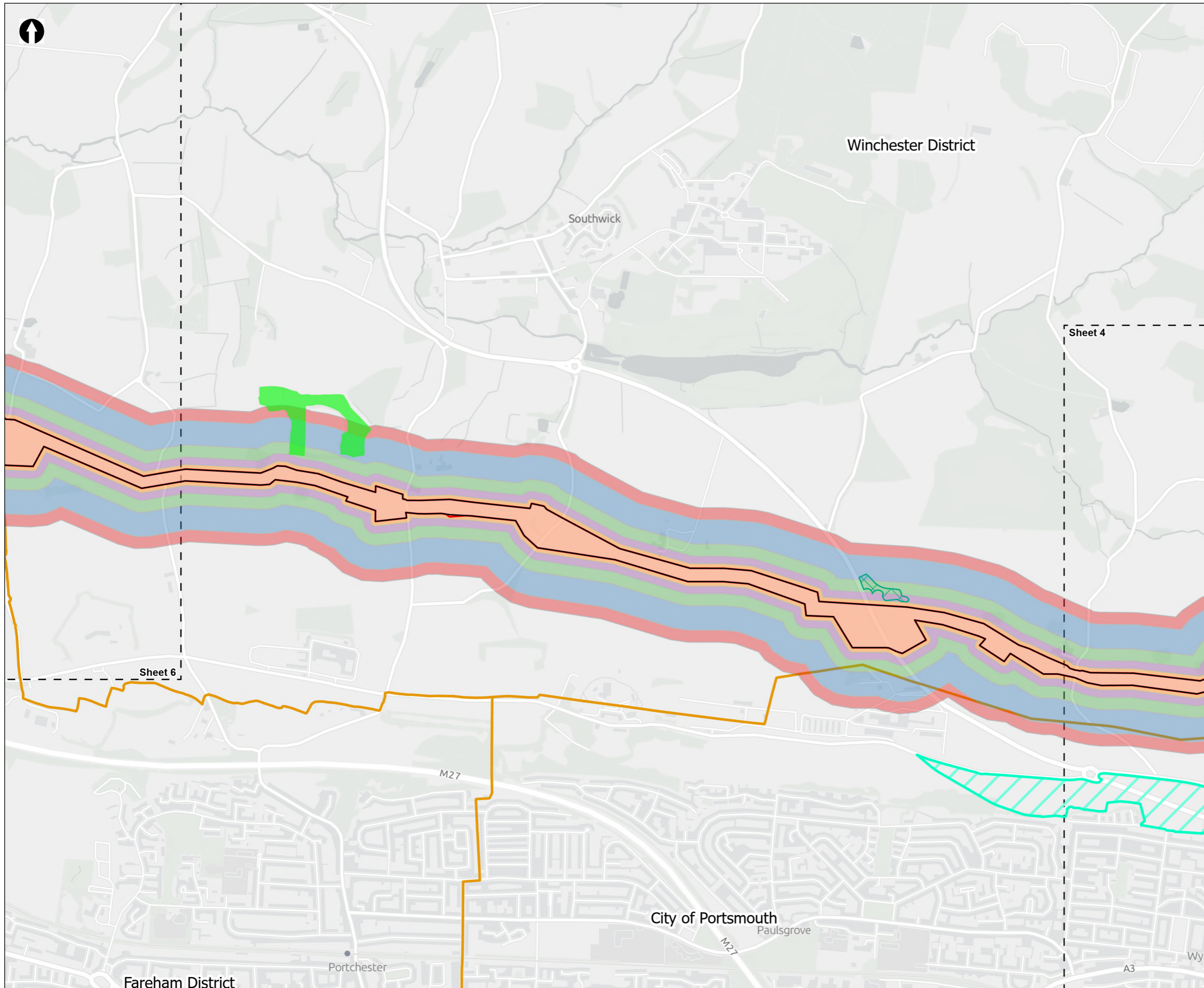


Figure 6.2
 Air Quality Construction Dust and Fine Particulate Matter Buffers (inc. Trackout)
 Sheet 4 of 10

Drawn DL	GIS Checked MW	Checked MP	Approved AK
Scale at A3 1:15,000	Status Final	Revision 05	Security STD

Drawing Number
PC5223-RHD-ES-ZZ-D-Z-0119





- Order Limits
- Sheet Extent Boxes 1:15k
- Local planning authorities
- Open Cut Areas
- Construction Dust Buffer**
- 250m
- 200m
- 100m
- 50m
- 20m
- Non-designated Sites within 200m of Order Limits**
- Ancient Woodland
- Designated Sites within 200m of Order Limits**
- Sites of Special Scientific Interest (SSSI)
- Sites of Importance for Nature Conservation (SINC)

Coordinate system: British National Grid; Datum: OSGB 1936
 Data sources: © Crown copyright and database rights 2026 Ordnance Survey 0100031673. Sources: Esri, TomTom, Garmin, FAO, NOAA, USGS, © OpenStreetMap contributors, and the GIS User Community, Contains OS data © Crown Copyright and database right 2025. Contains data from OS Zoomstack

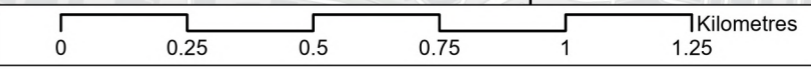
PROJECT TITLE
 Hampshire Water Transfer and Water Recycling Project



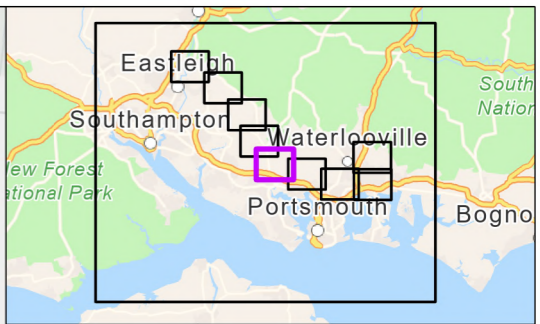
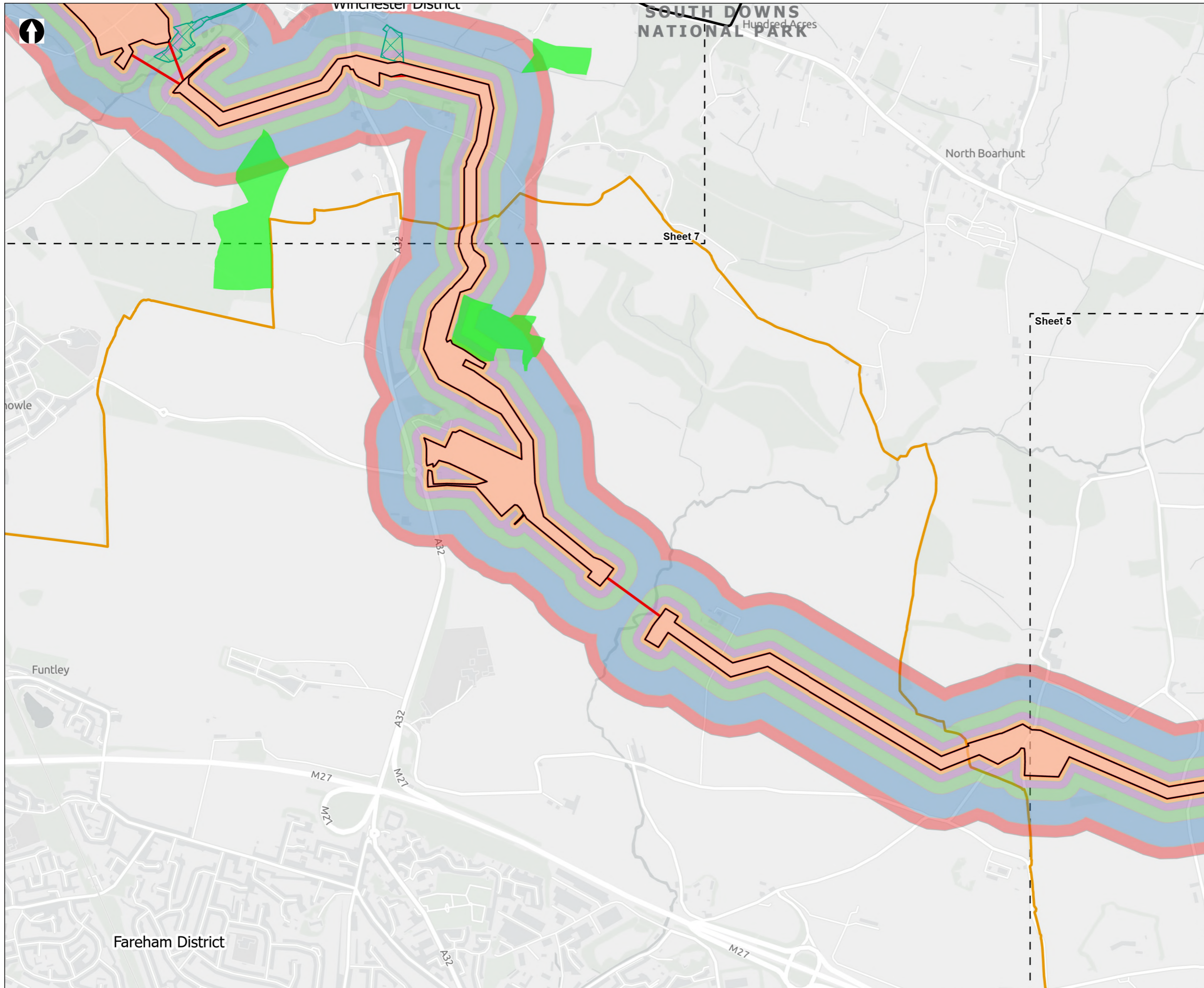
Figure 6.2
 Air Quality Construction Dust and Fine Particulate Matter Buffers (inc. Trackout)
 Sheet 5 of 10

Drawn DL	GIS Checked MW	Checked MP	Approved AK
Scale at A3 1:15,000	Status Final	Revision 05	Security STD

© Southern Water 2026
 This document is issued for the party which commissioned it and for specific purposes connected with the captioned project only. It should not be relied upon by any other party or used for any other purpose. We accept no responsibility for the consequences of this document being relied upon by any other party, or being used for any other purpose, or containing any error or omission which is due to an error or omission in data supplied to us by other parties.



Drawing Number
PC5223-RHD-ES-ZZ-D-Z-0119



- Order Limits
- Sheet Extent Boxes 1:15k
- Local planning authorities
- Open Cut Areas
- National Parks
- Construction Dust Buffer**
- 250m
- 200m
- 100m
- 50m
- 20m
- Non-designated Sites within 200m of Order Limits**
- Ancient Woodland
- Designated Sites within 200m of Order Limits**
- Sites of Importance for Nature Conservation (SINCs)

Coordinate system: British National Grid; Datum: OSGB 1936
 Data sources: © Crown copyright and database rights 2026 Ordnance Survey 0100031673. Sources: Esri, TomTom, Garmin, FAO, NOAA, USGS, © OpenStreetMap contributors, and the GIS User Community, Contains OS data © Crown Copyright and database right 2025. Contains data from OS Zoomstack

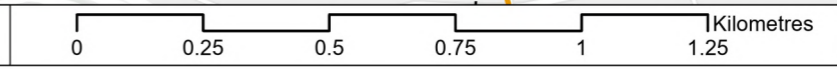
PROJECT TITLE
 Hampshire Water Transfer and Water Recycling Project



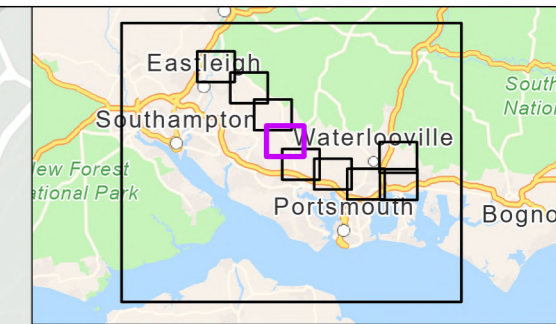
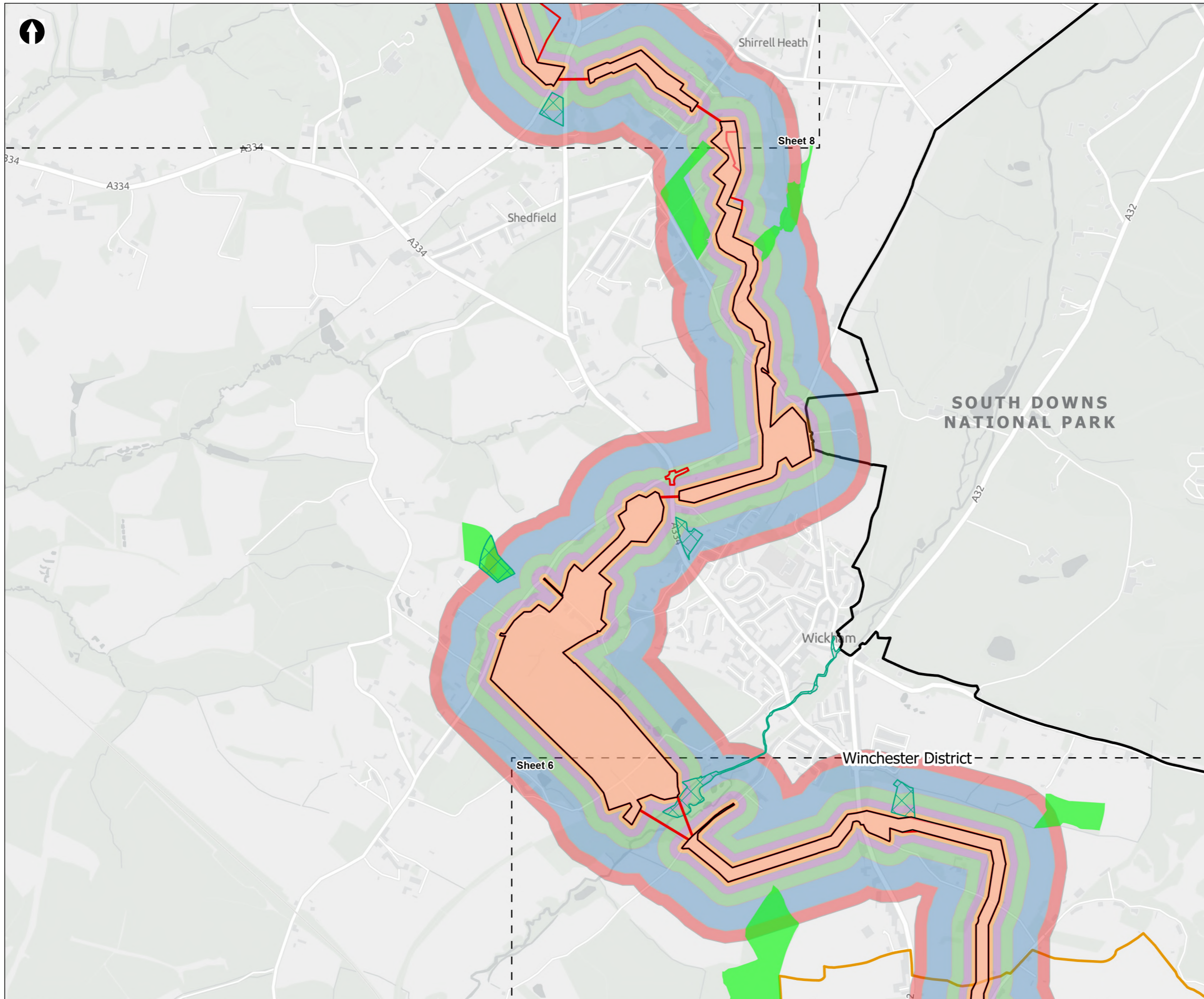
Figure 6.2
 Air Quality Construction Dust and Fine Particulate Matter Buffers (inc. Trackout)
 Sheet 6 of 10

Drawn DL	GIS Checked MW	Checked MP	Approved AK
Scale at A3 1:15,000	Status Final	Revision 05	Security STD

© Southern Water 2026
 This document is issued for the party which commissioned it and for specific purposes connected with the captioned project only. It should not be relied upon by any other party or used for any other purpose. We accept no responsibility for the consequences of this document being relied upon by any other party, or being used for any other purpose, or containing any error or omission which is due to an error or omission in data supplied to us by other parties.



Drawing Number
PC5223-RHD-ES-ZZ-D-Z-0119



- Order Limits
- Sheet Extent Boxes 1:15k
- Local planning authorities
- Open Cut Areas
- National Parks

Construction Dust Buffer

- 250m
- 200m
- 100m
- 50m
- 20m

Non-designated Sites within 200m of Order Limits

- Ancient Woodland

Designated Sites within 200m of Order Limits

- Sites of Importance for Nature Conservation (SINCs)

Coordinate system: British National Grid; Datum: OSGB 1936
 Data sources: © Crown copyright and database rights 2026 Ordnance Survey 0100031673. Sources: Esri, TomTom, Garmin, FAO, NOAA, USGS, © OpenStreetMap contributors, and the GIS User Community, Contains OS data © Crown Copyright and database right 2025. Contains data from OS Zoomstack

PROJECT TITLE
 Hampshire Water Transfer and Water Recycling Project

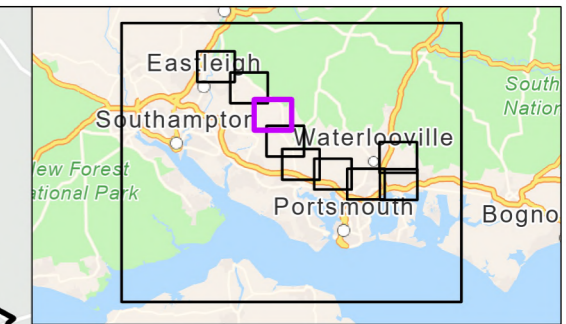
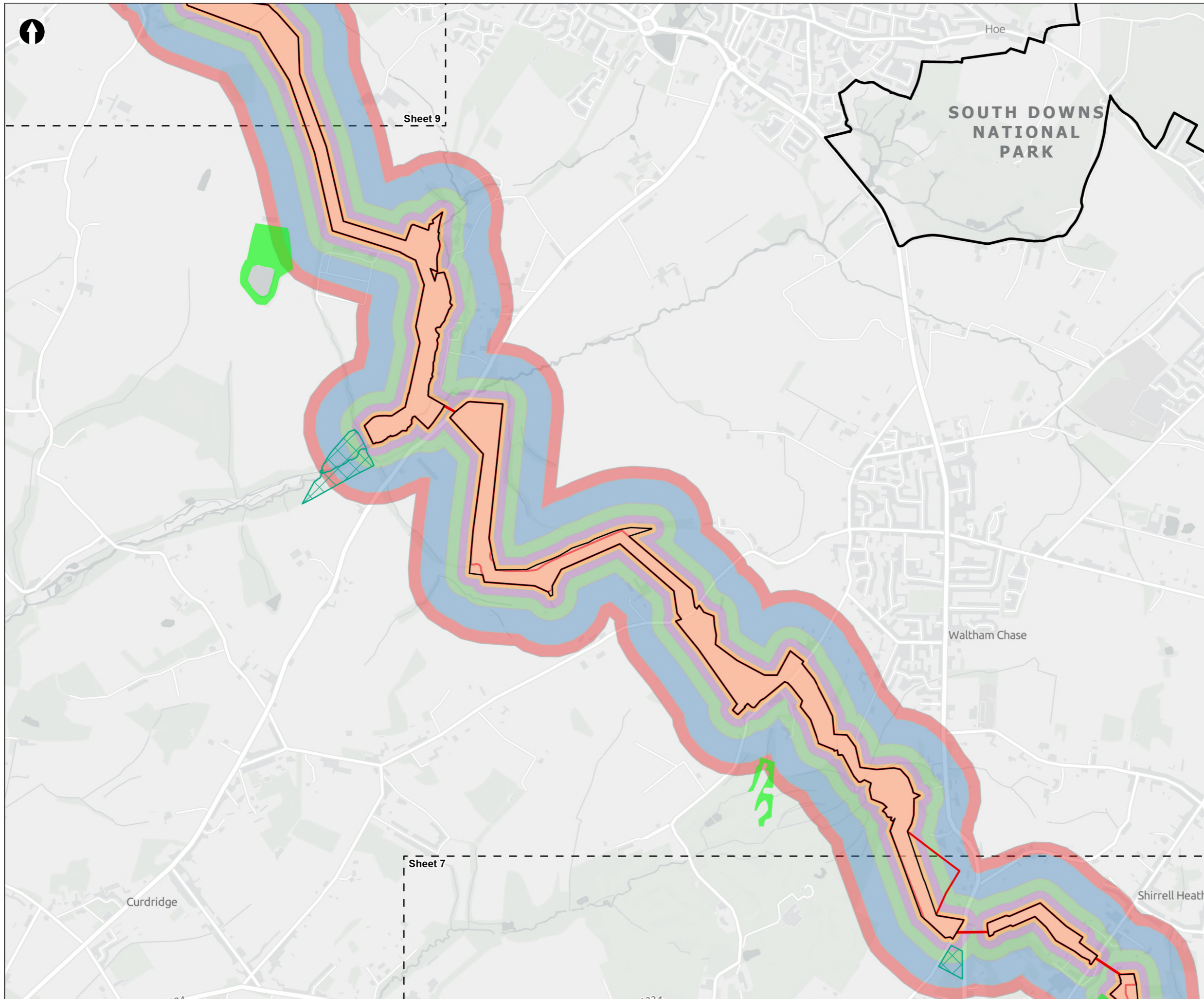


Figure 6.2
 Air Quality Construction Dust and Fine Particulate Matter Buffers (inc. Trackout)
 Sheet 7 of 10

Drawn DL	GIS Checked MW	Checked MP	Approved AK
Scale at A3 1:15,000	Status Final	Revision 05	Security STD

Drawing Number
PC5223-RHD-ES-ZZ-D-Z-0119





Order Limits

- Sheet Extent Boxes 1:15k
- Local planning authorities
- Open Cut Areas
- National Parks

Construction Dust Buffer

- 250m
- 200m
- 100m
- 50m
- 20m

Non-designated Sites within 200m of Order Limits

- Ancient Woodland

Designated Sites within 200m of Order Limits

- Sites of Importance for Nature Conservation (SINCs)

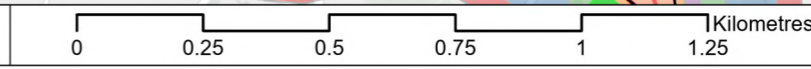
Coordinate system: British National Grid; Datum: OSGB 1936
 Data sources: © Crown copyright and database rights 2026 Ordnance Survey 0100031673. Sources: Esri, TomTom, Garmin, FAO, NOAA, USGS, © OpenStreetMap contributors, and the GIS User Community, Contains OS data © Crown Copyright and database right 2025. Contains data from OS Zoomstack

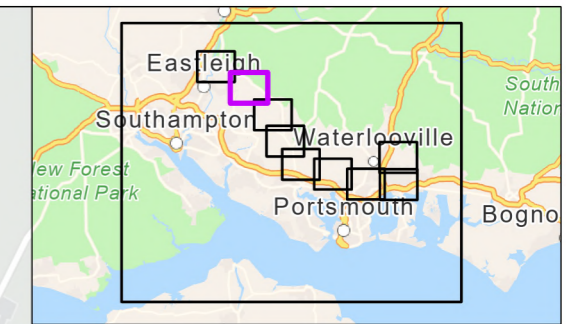
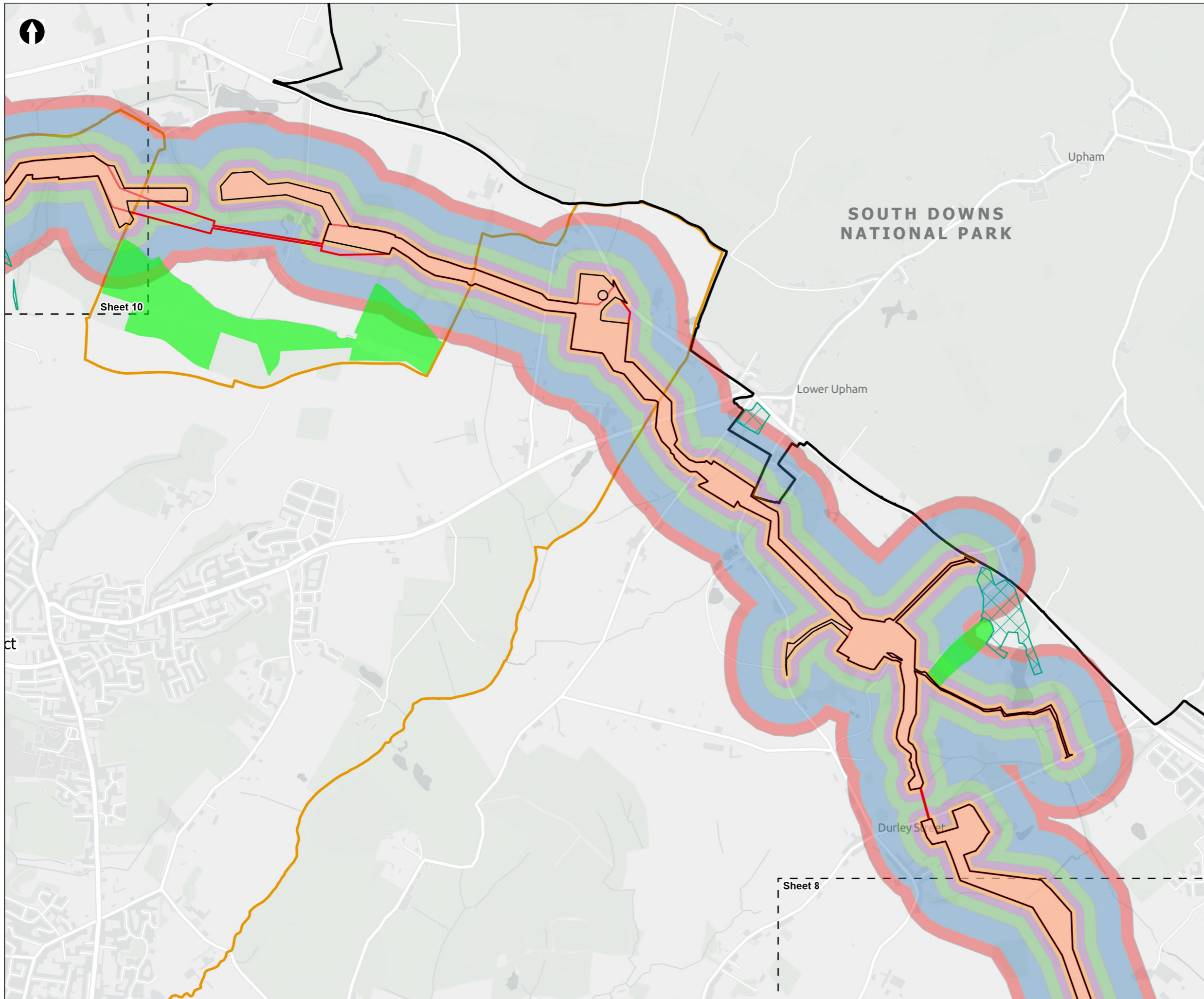
PROJECT TITLE
 Hampshire Water Transfer and Water Recycling Project



Figure 6.2
 Air Quality Construction Dust and Fine Particulate Matter Buffers (inc. Trackout)
 Sheet 8 of 10

Drawn DL	GIS Checked MW	Checked MP	Approved AK
Scale at A3 1:15,000	Status Final	Revision 05	Security STD





Order Limits

- Sheet Extent Boxes 1:15k
- Local planning authorities
- Open Cut Areas
- National Parks

Construction Dust Buffer

- 250m
- 200m
- 100m
- 50m
- 20m

Non-designated Sites within 200m of Order Limits

- Ancient Woodland

Designated Sites within 200m of Order Limits

- Sites of Importance for Nature Conservation (SINCs)


Coordinate system: British National Grid; Datum: OSGB 1936
 Data sources: © Crown copyright and database rights 2026 Ordnance Survey 0100031673. Sources: Esri, TomTom, Garmin, FAO, NOAA, USGS, © OpenStreetMap contributors, and the GIS User Community, Contains OS data © Crown Copyright and database right 2025. Contains data from OS Zoomstack

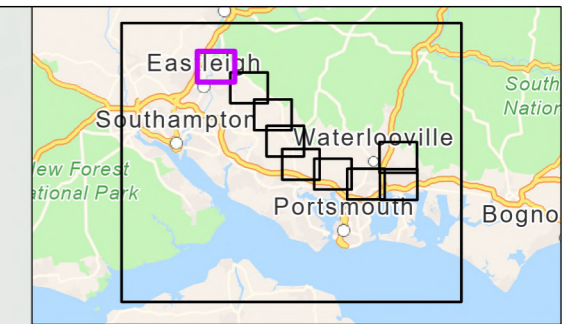
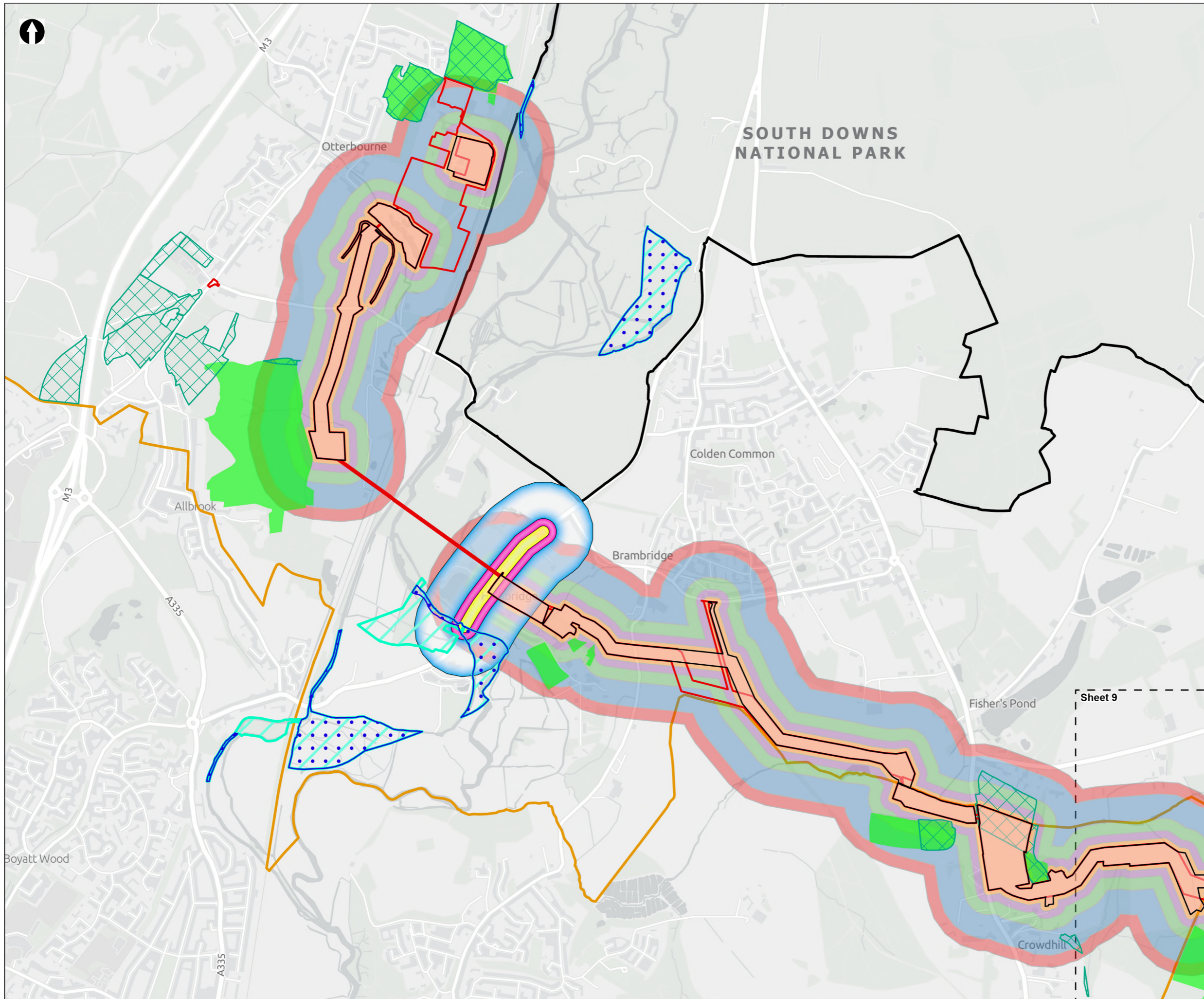
PROJECT TITLE
 Hampshire Water Transfer and Water Recycling Project



Figure 6.2
 Air Quality Construction Dust and Fine Particulate Matter Buffers (inc. Trackout)
 Sheet 9 of 10

Drawn DL	GIS Checked MW	Checked MP	Approved AK
Scale at A3 1:15,000	Status Final	Revision 05	Security STD





- Order Limits
- Sheet Extent Boxes 1:15k
- Local planning authorities
- Open Cut Areas
- National Parks
- Construction Dust Buffer**
- 250m
- 200m
- 100m
- 50m
- 20m
- Highbridge Road (B3335) Trackout Buffer**
- 20m
- 50m
- 200m
- Non-designated Sites within 200m of Order Limits**
- Ancient Woodland
- Designated Sites within 200m of Order Limits**
- Sites of Special Scientific Interest (SSSI)
- Sites of Importance for Nature Conservation (SINCs)
- Special Areas of Conservation (SAC)

Coordinate system: British National Grid; Datum: OSGB 1936
 Data sources: © Crown copyright and database rights 2026 Ordnance Survey 0100031673. Sources: Esri, TomTom, Garmin, FAO, NOAA, USGS, © OpenStreetMap contributors, and the GIS User Community, Contains OS data © Crown Copyright and database right 2025. Contains data from OS Zoomstack

PROJECT TITLE
 Hampshire Water Transfer and Water Recycling Project



Figure 6.2
 Air Quality Construction Dust and Fine Particulate Matter Buffers (inc. Trackout)
 Sheet 10 of 10

Drawn DL	GIS Checked MW	Checked MP	Approved AK
Scale at A3 1:15,000	Status Final	Revision 05	Security STD

